


**US26 at CORNELIUS PASS  
ROAD BICYCLE &  
PEDESTRIAN CROSSING**  
Hillsboro, Oregon




1: View over Cornelius Pass Rd Northbound



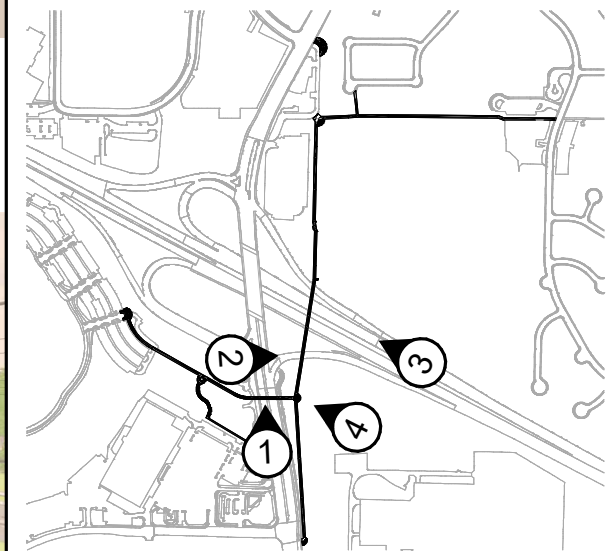
3: Driver's Perspective on US26 Westbound



2: On-Bridge View Approaching CPR Crossing Eastbound



4: Aerial View Looking Northwest at Trail Intersection



**BRIDGE OPT. 1 -  
BRACED  
ARCHES**

**1.0**

Note: Bridge elements shown for overall shape and proportions. Connecting ramps, railings, and supporting bents are placeholders. Materials, colors and connection details will be determined in future design phases.

**OPTION 1 - BRACED ARCHES**

A series of progressively taller arches mark the trail crossings with visual prominence over Cornelius Pass Road and Highway 26. This efficient structural solution provides a varied on-bridge experience. The design references the rolling West Hills and Coast Range visible from the bridge, as well as the historically agricultural valley in between.

Scale: 1 : 14400

2/17/2026 BRIDGE OPTIONS